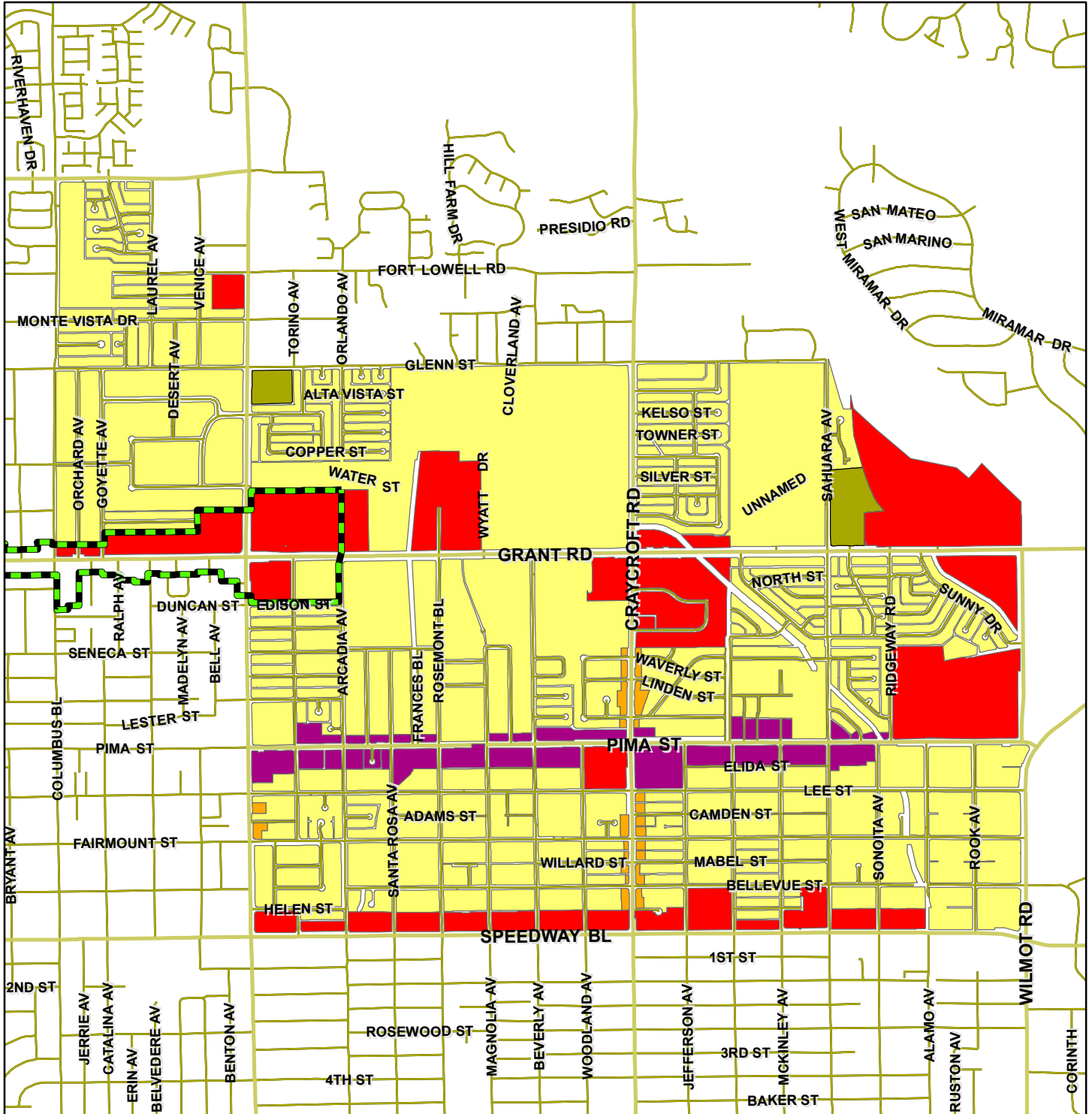




# ARCADIA - ALAMO CONCEPTUAL LAND USE



 Grant Road District

## Arcadia-Alamo Area Plan Mapped Land Use

-  Low Medium Density Residential
-  Medium/High Density Residential
-  Medium/High Density Residential, Neighborhood Commercial, Office
-  Office, Commercial, High Density Residential
-  Residentially Scaled Office

