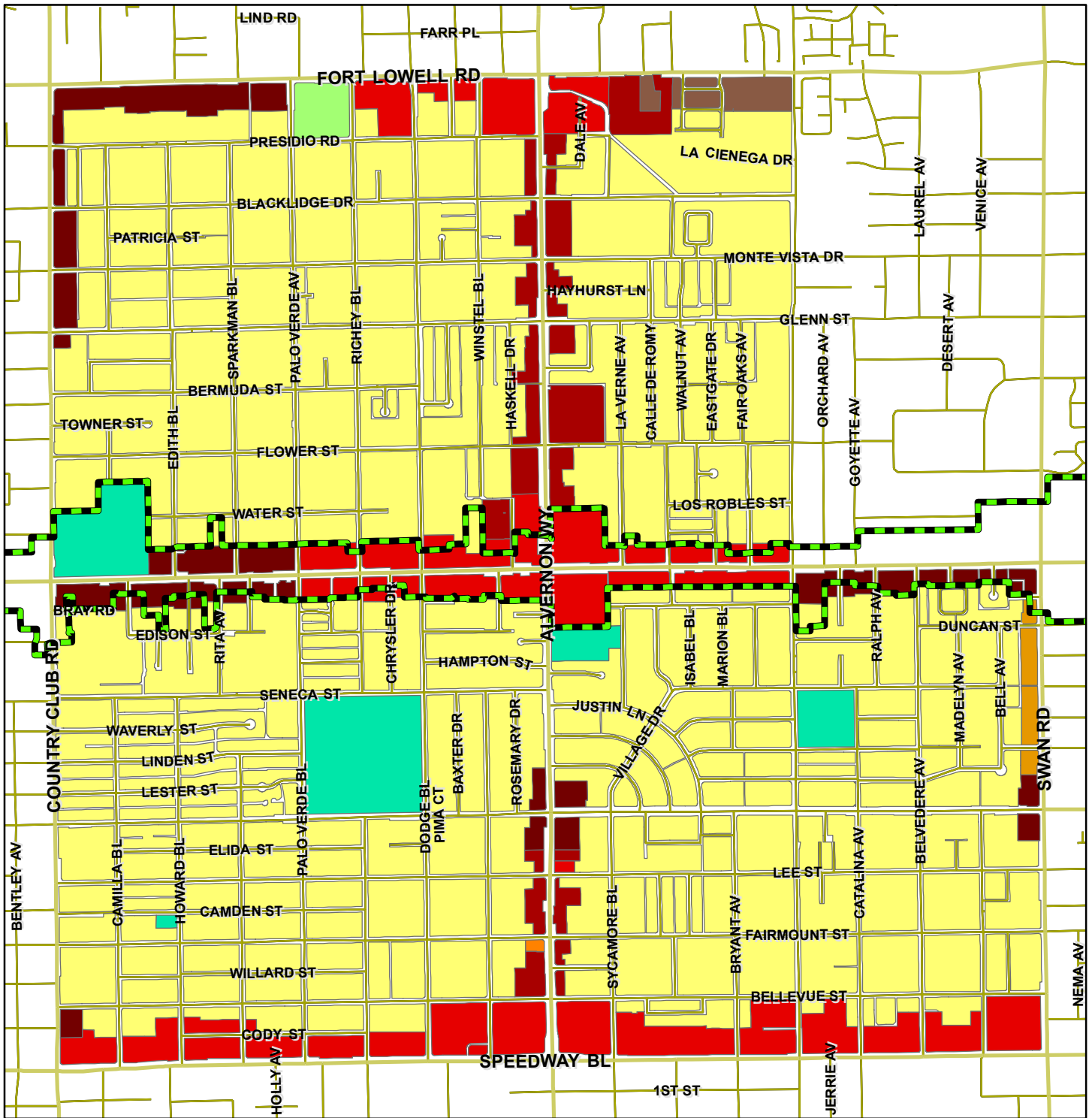












GRANT - ALVERNON CONCEPTUAL LAND USE



 Grant Road District

Grant-Alvernon Area Plan Mapped Land Use

-  Low Medium Density Residential
-  High Density Residential; High-Density Residential
-  Office, Commercial, High-Density Residential
-  Office, High-Density Residential
-  Office, Neighborhood Commercial, High Density Residential
-  Public
-  Park Industrial
-  Residentially-Scaled Office, High-Density Residential
-  Residentially-Scaled Office, Residentially-Scaled Neighborhood Commercial, High-Density Residential

